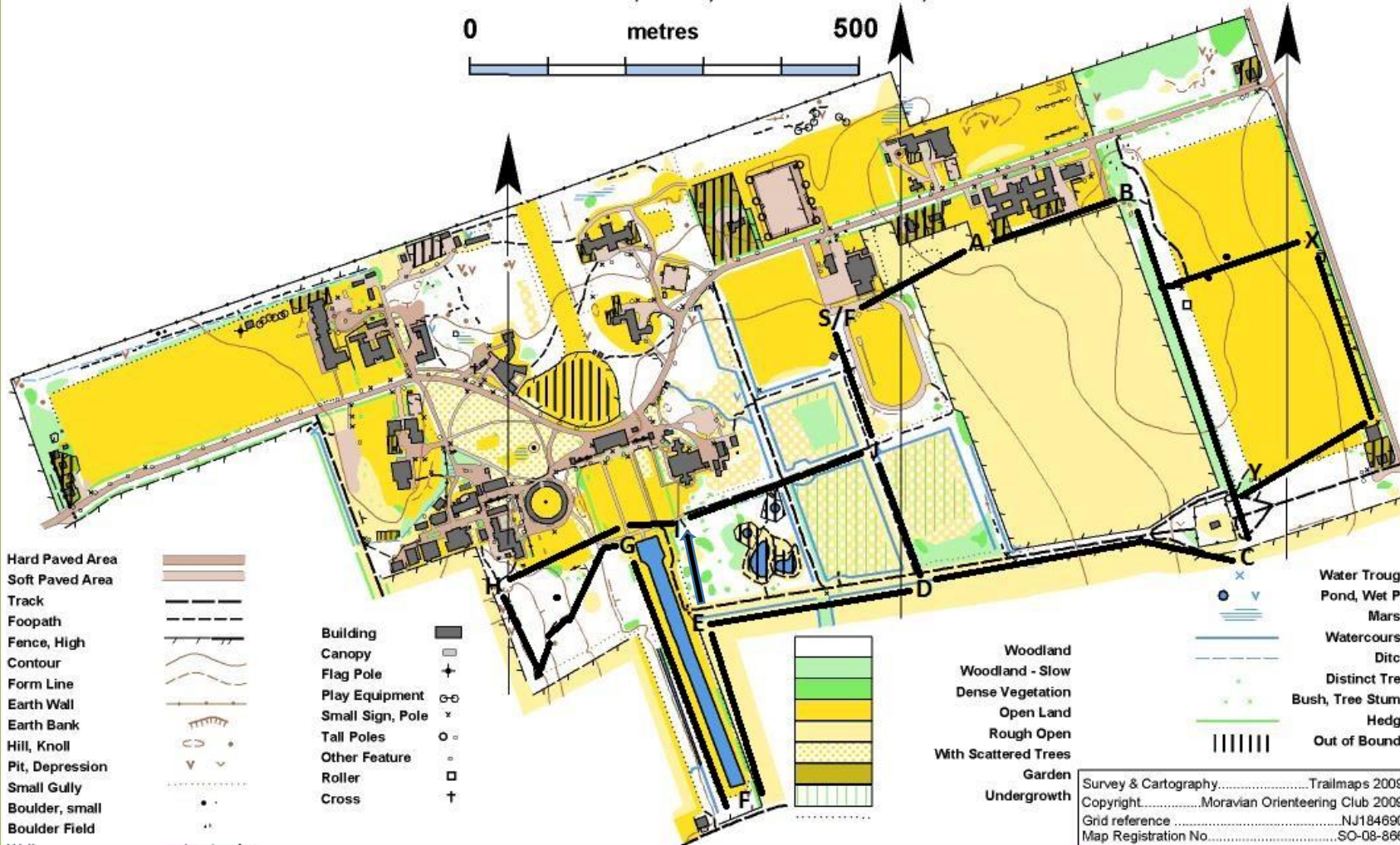



Gordonstoun School


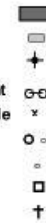
Scale 1:5,000, 1cm = 50m, contour interval 5m



- Hard Paved Area
- Soft Paved Area
- Track
- Foopath
- Fence, High
- Contour
- Form Line
- Earth Wall
- Earth Bank
- Hill, Knoll
- Pit, Depression
- Small Gully
- Boulder, small
- Boulder Field
- Wall



- Building
- Canopy
- Flag Pole
- Play Equipment
- Small Sign, Pole
- Tall Poles
- Other Feature
- Roller
- Cross



- Woodland
- Woodland - Slow
- Dense Vegetation
- Open Land
- Rough Open
- With Scattered Trees
- Garden
- Undergrowth

- Water Trough
- Pond, Wet Pit
- Marsh
- Watercourse
- Ditch
- Distinct Tree
- Bush, Tree Stump
- Hedge
- Out of Bounds

Survey & Cartography.....Trailmaps 2009
 Copyright.....Moravian Orienteering Club 2009
 Grid referenceNJ184690
 Map Registration No.....SO-08-866

Small Loop: Start-A-B-C-D-J-Finish
 Large Loop: Start-A-B-C-D-E-F-G-H-I-J-Finish
 Extended Large Loop: Start-A-B-X-Y-C-D-E-F-G-H-I-J-Finish

Age Group	Route	Description	Approx Distance
U13	Start-A-B-C-D-E-F-G-H-I-J-Finish	1 x Large Loop (LL)	3100m
U15	Start-A-B-X-Y-C-D-E-F-G-H-I-J-Finish	1 x Extended Large Loop (ELL)	4000m
U17W	Start-A-B-C-D-J-S-A-B-X-Y-C-D-E-F-G-H-I-J-Finish	1 x SL / 1 x ELL	5600m
U20W	Start-A-B-X-Y-C-D-E-F-G-H-I-J-S-A-B-X-Y-C-D-E-I-J-Finish	1 x ELL followed by another ELL but turning right at point E	6200m
SW	Start-A-B-X-Y-C-D-E-F-G-H-I-J-S-A-B-X-Y-C-D-E-F-G-H-I-J-Finish	2 x ELL	8000m
U17M	Start-A-B-C-D-J-S-A-B-X-Y-C-D-E-F-G-H-I-J-Finish	1 x SL / 1 x ELL	5600m
U20M	Start-A-B-X-Y-C-D-E-F-G-H-I-J-S-A-B-X-Y-C-D-E-I-J-Finish	1 x ELL followed by another ELL but turning right at point E	6200m
SM	Start-A-B-X-Y-C-D-E-F-G-H-I-J-S-A-B-X-Y-C-D-E-F-G-H-I-J-Finish	2 x ELL	8000m